

























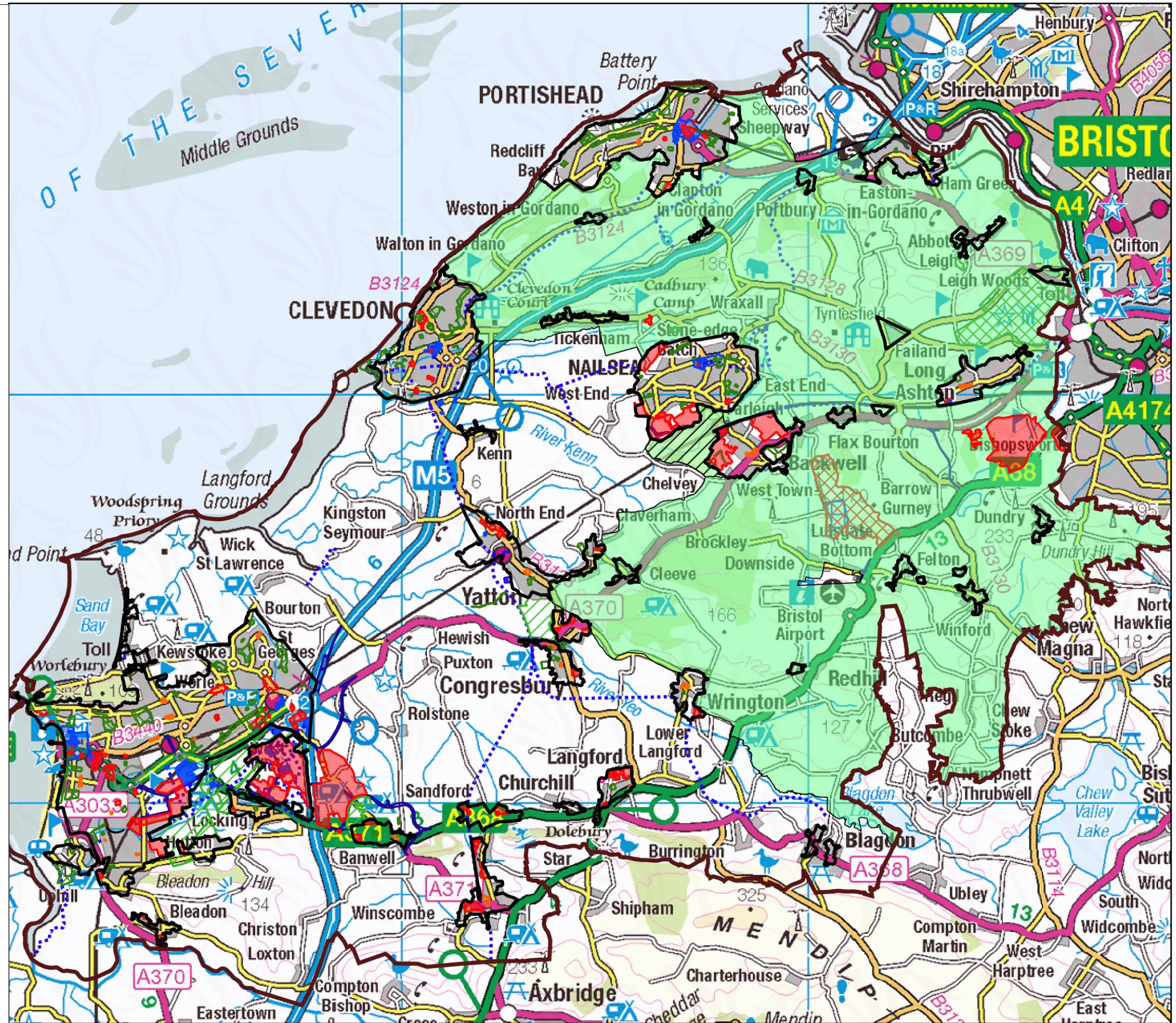


Local Plan Emerging Policies Map

-  Settlement boundaries
- Green Belt**
-  Proposed new Green Belt
-  Proposed Residential Sites
-  Proposed Employment Sites
-  Green Belt
- Proposed Community Facilities**
-  Primary Schools
-  Proposed allotments
-  Proposed cemeteries
-  Proposed secondary schools and higher education
-  Other
-  Other education provision
-  Strategic Gaps
-  Local Green Space
- Transport**
-  Major Transport Scheme
-  Proposed Portishead Railway Station and Car Park
-  Proposed Railway Line
-  Railway Station Car Park Expansion
-  Strategic Cycle Route
- Minerals**
-  Minerals Safeguarding Area - Limestone
-  Preferred area for minerals working
-  Area of search for minerals working
- Retail**
-  Primary Shopping Area
-  Weston Out of Town Retail Area
-  Town Centre
-  District Centre
-  Local Centre



**Emerging policies map extract**

North Somerset  
 (note - subject to agreement of boundaries, villages in the Green Belt with a settlement boundary will be inset)

Scale: 1:100000  
 Drawn by: Natalie Richards  
 Date: 19 January 2022  
 Time: 11:43:47

